



Food and Agriculture
Organization of the
United Nations

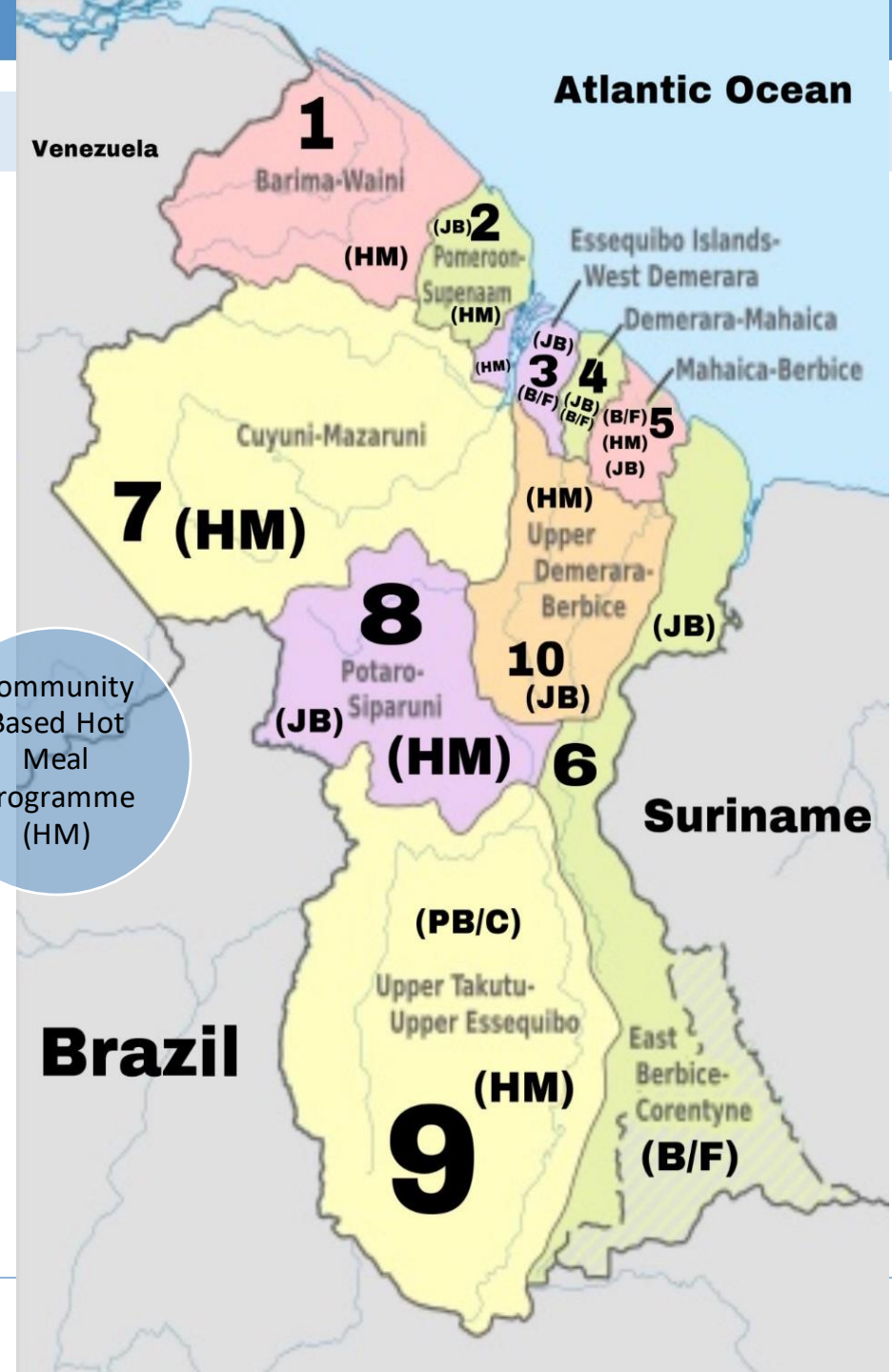
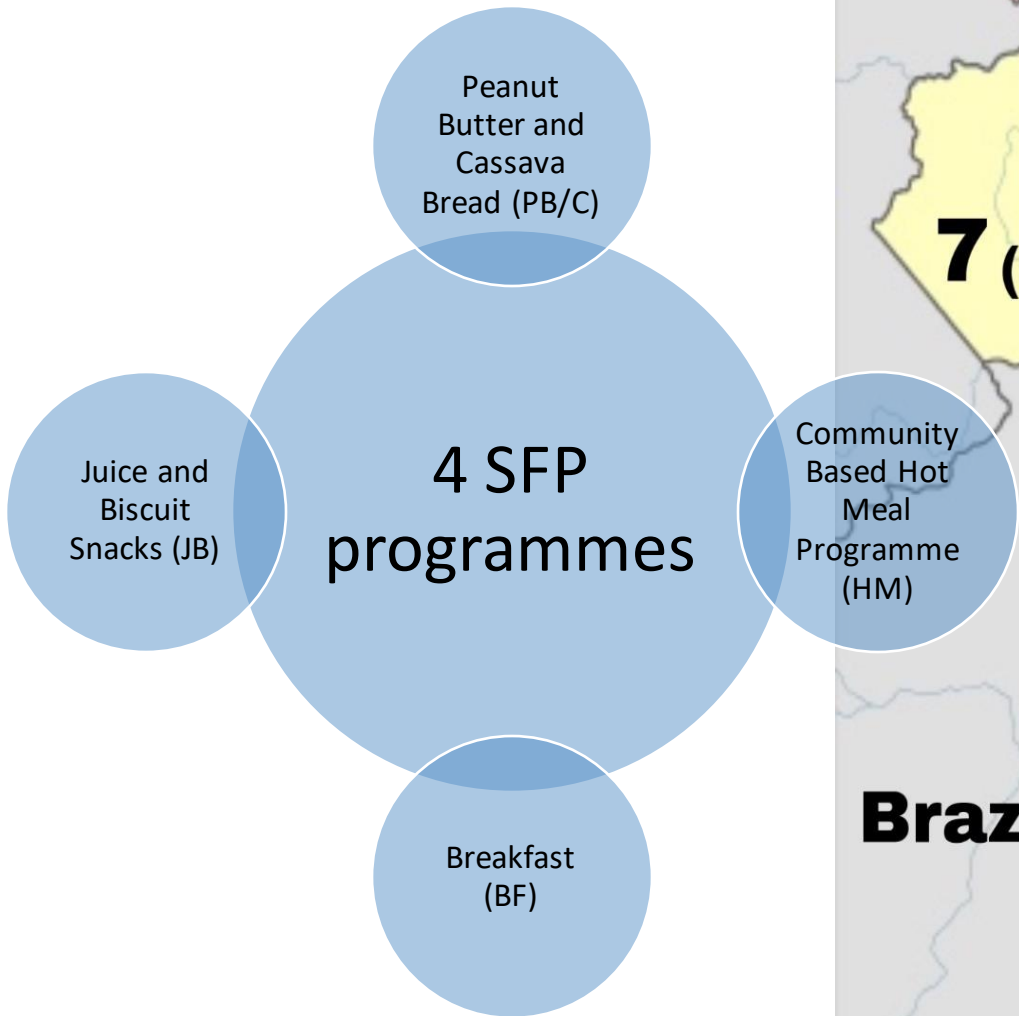
Nutrition Sensitive Agriculture: A Case of School Feeding in Guyana



Oleta Williams– National Technical Coordinator: FAOGY

June 14 2022



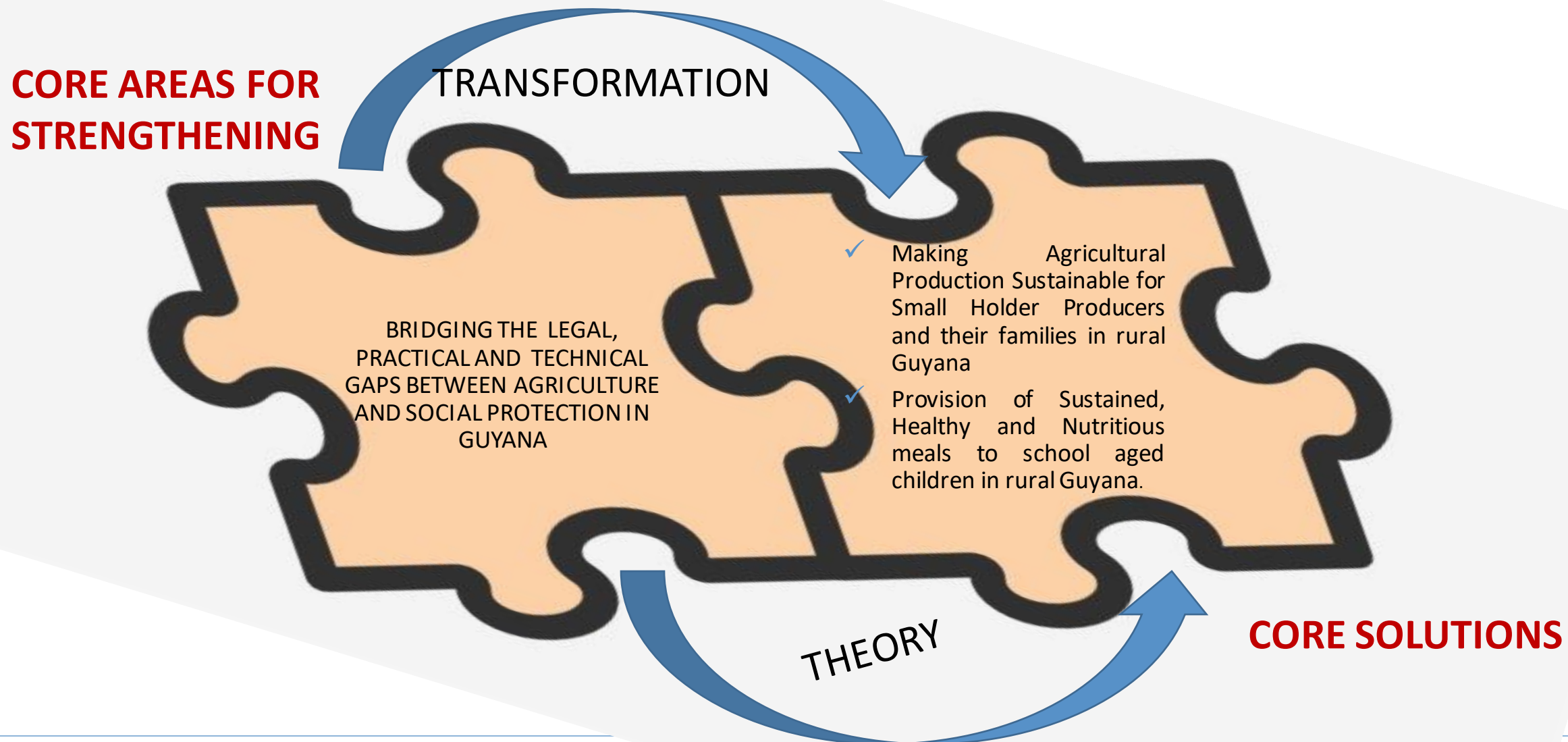
School Feeding in Guyana



-  81,417 students at the nursery, primary and secondary levels.
-  48.6% of the total student population in the country.

Source data and map: Rapid Assessment on the state of School Feeding in Guyana Report, (FAO/MOE 2021)

FMM Funded Intervention in Guyana



Transformative Products

4. 6 government institutions better understand the support needed by farmers in meeting the needs of the SFP.–

Ministries of Agriculture; Human Services & Social Security; Education; Local Government & Regional Development, Foreign Affairs and Amerindian Affairs.

4. Assessment of Coherence between Agriculture and Social Protection in Guyana

1. Status of SF in Guyana! A National School Feeding Policy Framework for Guyana

1. Over **480** stakeholders engaged nationally in policy dialogue for the development of a framework for a National School Feeding Policy.

2. Over 300 smallholder farmers now understand market requirements of the National School Feeding Programme and extension officers are better connected to these farmers to strengthen their capacities to close this gap.

2. An Agro-ecology assessment of farms and Farmer Field School to support school feeding.

3. 30 percent of produce to be bought from local farmers. Access to guaranteed markets and access to safe and nutritious meals to children of the community.

3. A Pilot Home Grown School Feeding Programme for Guyana

Membership of the School Meal Coalition

5. Guyana signed on July 20 2021 to support pandemic recovery and support in the area of food and education systems

THANK YOU!

**The boundaries and names shown and the designations used on this/these map(s) do not imply the expression of any opinion whatsoever on the part of FAO concerning the legal status of any country, territory, city or area or of its authorities, or concerning the delimitation of its frontiers and boundaries. Dashed lines on maps represent approximate border lines for which there may not yet be full agreement.*